Parc naturel régional de Lorraine

WHERE TO WATCH BIRDS (and other wildlife) IN LORRAINE PARC NATUREL REGIONAL

The Lorraine Parc Naturel Regional is located in the northeast of France, not far from Metz and Nancy.

35 % of the territory is covered with forest and with its numerous lakes make up a fragile and important network of natural heritage. Close to Belgium, Luxembourg and Germany, is a paradise for naturalists from abroad.

288 species of birds have been identified within the Parc and many sites allow visitors to see many of these species. The Nature Reserves of Madine, Lachaussée and the Lindre Estate with lakes are now equipped for bird watching. Two of these reserves (Lachaussée and Lindre) are recognized as prestigious international RAMSAR sites. The interest of these two remote areas, just 60 km apart, for aquatic birds is quite similar but they do have very different lowland agricultural species.

Some endangered species still occur: Bittern, Little bittern and Purple heron all breed. There are other rare species: Montagu's Harrier, Little Crake and Collared Flycatcher. And species with special habitat requirements such as: Corncrake, White and Black Storks, Osprey, Eagle and Short-eared Owls.

Lorraine is also a stopover, sometimes for long periods, for very many migratory birds (Cranes...) and a wintering area for many northern species.

The peaceful coexistence of birds and man begins around the rural houses in the Lorraine with their huge roofs that are perfect for nesting swallows and martins and gardens that extend onto "Mirabelle" (a delicious local plum) orchards.

Birdfair

AREAS TO WATCH BIRDS IN LORRAINE PARC NATUREL REGIONAL

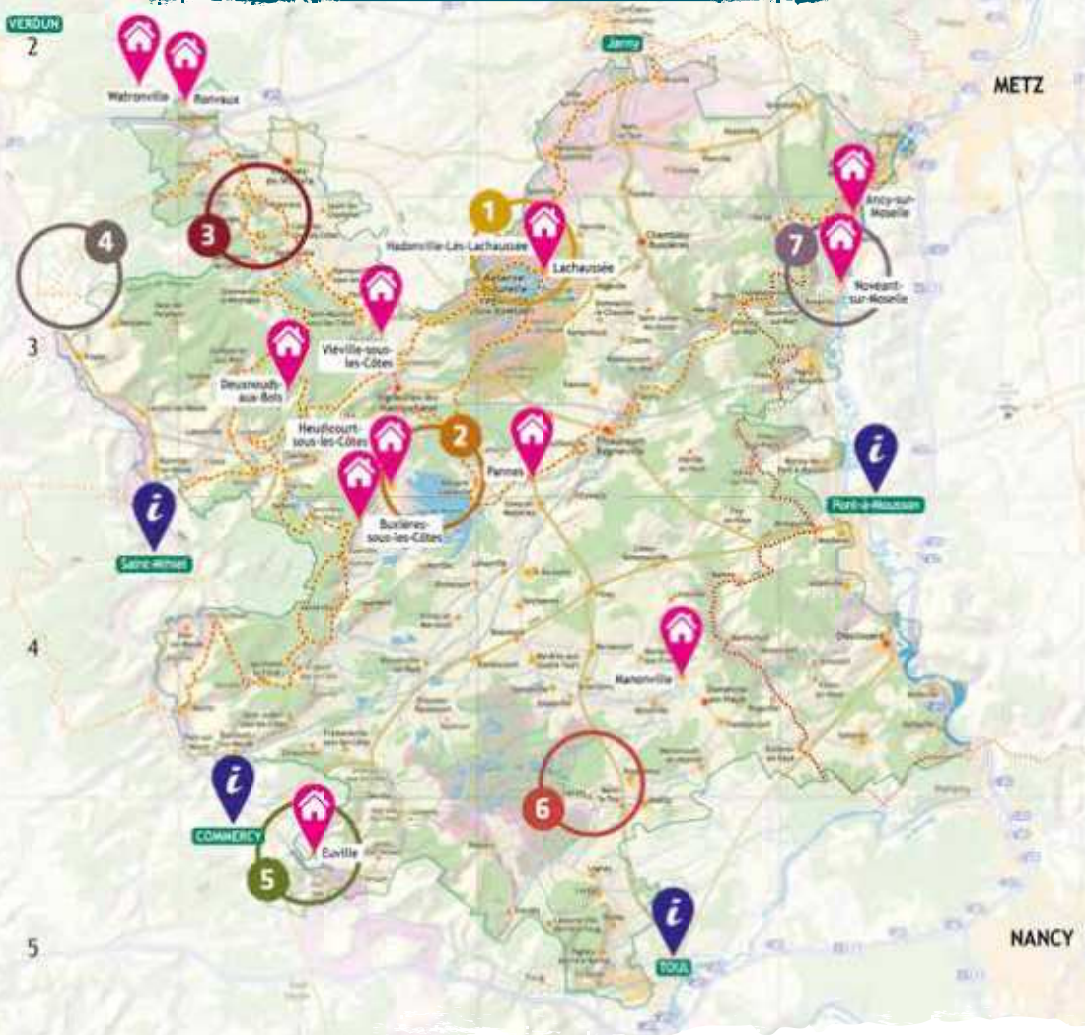
VERDUN
METZ
NANCY
Jarny
Lachaussée
Pont-à-Mousson
Saint-Mihiel
COMMERCY
TOUL
Vaucouleurs
Void
Ligny-en-Barrois
Bar-le-Duc
Revigny-sur-Ornain
Vitry-le-François
Sermaize-les-Bains
Ste-Menehould
Dieulouard
Pont-à-Vaudemont
Toul
Nancy
Dieuze
Vic-sur-Seille
Sarrebourg
Saint-Avold
Forbach
Sarreguemines
Bitche
Rohrbach-les-Bitche
Lembach
Wissembourg
Haguenau
Saverne
Phalsbourg
Sarre-Union
Lunéville
Gerbéviller
Cirey-sur-Vezouze
Blâmont
Badonviller
Raon-l'Etape
Baccarat
Rambervillers
Gérardmer
Corcieux
Saint-Dié-des-Vosges
Bruyères
Remiremont
Le Thillot
Plombières-les-Bains
Xertigny
Darney
Mirecourt
Vittel
Contrexéville
Neufchâteau
Mirecourt
Rambervillers
Epinal
Bussang
Ste-Marie-aux-Mines
Sélestat
Colmar
Kaysersberg
Ribeauvillé
Riquewihr
Kaysersberg
Munster
Gérardmer
Le Thillot
Remiremont
Saint-Dié-des-Vosges
Raon-l'Etape
Rambervillers
Epinal
Bussang
Ste-Marie-aux-Mines
Sélestat
Colmar
Kaysersberg
Ribeauvillé
Riquewihr

Tourist information

Offices de Tourisme de France

Office de Tourisme Cœur de Lorraine
Rue du Palais de Justice
55300 Saint-Mihiel

Tel.: +33 (0) 329 890 647
www.coeurdelorraine-tourisme.fr

Office de Tourisme du Pays de Commercy
Château Stanislas
55200 Commercy

Tel.: +33 (0) 329 913 316
www.tourisme-pays-de-commercy.fr

Office de Tourisme de Pont-à-Mousson
Place Duroc
54700 Pont-à-Mousson

Tel.: +33 (0) 383 810 690
www.tourisme-pontamousson.fr

Maison du Tourisme en Pays Terres de Lorraine
1 Place Charles De Gaulle
54200 Toul

Tel.: +33 (0) 383 649 060
www.lepredenancy.fr

Office de Tourisme du Pays du Saulnois
Hotel de la Monnaie
Place du Palais

57630 Vic-sur-Seille
Tel.: +33 (0) 387 011 626

Office de Tourisme du Pays de Sarrebourg
2 rue du Musée
57400 Sarrebourg

Tel.: +33 (0) 387 031 182
www.tourisme-sarrebourg.fr



Common Merganser

Species index

Species	Areas	Page
Aquatic Warbler	8 ; 9	17 ; 19
Black Kite	1 ; 6 ; 8	3 ; 13 ; 17
Black Stork	6 ; 8	13 ; 17
Black Tern	2	5
Black Woodpecker	5	11
Black-necked Grebe	8	17
Bluethroat	8	17
Cirl Bunting	7	15
Collared Flycatcher	1 ; 2 ; 6 ; 8	3 ; 5 ; 13 ; 17
Common Crane	1 ; 6	3 ; 13
Common Kestrel	4	9
Common Kingfisher	7	15
Common Nightingale	10	21
Common Quail	10	21
Corn Bunting	10	21
Corn Crake	10	21
Eagle Owl	4 ; 5	9 ; 11
Eurasian Bittern	1 ; 2 ; 6	3 ; 5 ; 13
Eurasian Curlew	10	21
Eurasian Golden Oriole	8	17
Eurasian Hobby	6 ; 8	13 ; 17
Eurasian Penduline Tit	9	19
Eurasian Tree Sparrow	8	17
Eurasian Wryneck	3	7
European Nightjar	4	9
European Stonechat	8 ; 10	17 ; 21
Gadwall	2	5
Garganey	8	17
Great Egret	2 ; 9	5 ; 19
Green Sandpiper	9	21
Greet Reed Warbler	2 ; 9	5 ; 19
Grey Wagtail	7	15
Greylag Goose	2 ; 8	5 ; 17
Honey Buzzard	1 ; 6 ; 8	3 ; 13 ; 17

Species	Areas	Page
Hen Harrier	2	5
Hoopoe	3	7
Lesser Spotted Woodpecker	8	17
Little Bittern	1 ; 8 ; 9	3 ; 17 ; 19
Little Crake/ Spotted Crake	1 ; 2	3 ; 5
Little Gull	2	5
Little Owl	10	21
Marsh Harrier	1 ; 2 ; 6 ; 8 ; 9	3 ; 5 ; 13 ; 17 ; 19
Marsh Warbler	8	17
Meadow Pipit	5	11
Middle Spotted Woodpecker	1 ; 6 ; 8	3 ; 13 ; 17
Northern Goshawk	3 ; 4 ; 6	7 ; 9 ; 13
Northern Lapwing	1	3
Osprey	1 ; 2 ; 6 ; 8	3 ; 5 ; 13 ; 17
Peregrine Falcon	4	9
Purple Heron	1 ; 2 ; 8 ; 9	3 ; 5 ; 17 ; 19
Red crested Pochard	8	17
Red Kite	6	13
Red throated Diver	8	17
Red-backed Shrike	1 ; 2 ; 3 ; 6 ; 7 ; 9	3 ; 5 ; 7 ; 13 ; 15 ; 19
Redwing	1	3
Spotted Crake	9	19
Savi's Warbler / Common Grasshoper Warbler	1 ; 8 ; 10	3 ; 17 ; 21
Water Rail	1 ; 9 ; 10	3 ; 19 ; 21
Whinchat	10	21
White Stork	8	17
White-fronted Goose	2	5
White-tailed Eagle	1 ; 2 ; 6 ; 8	3 ; 5 ; 13 ; 17
White-throated Dipper	7	15
Wood Sandpiper	8	17
Wood Warbler	3 ; 8	7 ; 17
Woodlark	3	7
Woodcock	1	3

Birds (Area 1)

LACHAUSSÉE REGIONAL NATURE RESERVE AND DISCOVERY WETLANDS INTERPRETETION TRAIL.

Extraits des fonds cartographiques - IGN Paris 2015 - Autorisation n°70 15001

Hike: 11 km (6.84 miles) / 3 hours

Place to leave your car · Most interesting area · Public hide · Interpretation trail

Lachaussée lake is a site of major biological importance (RAMSAR). It covers 300 hectares and is surrounded by many smaller ponds that allow species living in the area to move from one pond to another. Extensive reedbeds are favourable for rare breeding species such as Bittern and Marsh harrier. Bushy areas surrounded by wet meadows are the haunt of many other wetland species. The forest serves as a filter for many of the water bodies, protecting them and ensuring their water quality.

Three bird hides including an observation tower offer an interesting perspective over the natural part of the lake (northern corner) and a view over the reed beds.

To be seen in the area:

Common Crane • White-tailed Eagle • Eurasian Bittern • Marsh Harrier • Little Bittern • Purple Heron • Osprey • Middle Spotted Woodpecker • Collared Flycatcher • Little Crake • Savi's Warbler • Water Rail • Redwing • Northern Lapwing • Honey Buzzard • Red-backed Shrike • Black Kite • Woodcock



Common Crane

Where to sleep?
(accomodation partners)

1 **Cottage "Le Miradon"**
55210 Hadonville-Les-Lachaussée *(Map datum: C3)*

Tel.: +33 (0) 659 604 968
peltre@gmail.com
www.gitemiradon.com
> 6 people (3 rooms)
Refuges LPO

2 **Bed and Breakfast "La Bottée"**
55210 Viéville-sous-les-Côtes *(Map datum: B3)*

Tel.: +33 (0) 329 899 812
labottee@gmail.com
www.labottee.com
> 3 rooms
Refuges LPO

Wildlife information
Conservatoire d'espaces naturels de Lorraine

Tel.: +33 (0) 382 208 800
www.cren-lorraine.fr

Restaurant and shop (local products)
Domaine du Vieux Moulin

55210 Lachaussée

Tel.: +33 (0) 329 893 602
www.etang-de-lachaussee.com
Open from Monday to Sunday

Birds (Area 2)

MADINE LAKE - NATIONAL NO-HUNTING AND WILDLIFE RESERVE. ORNITHOLOGICAL INTERPRETATION TRAIL.

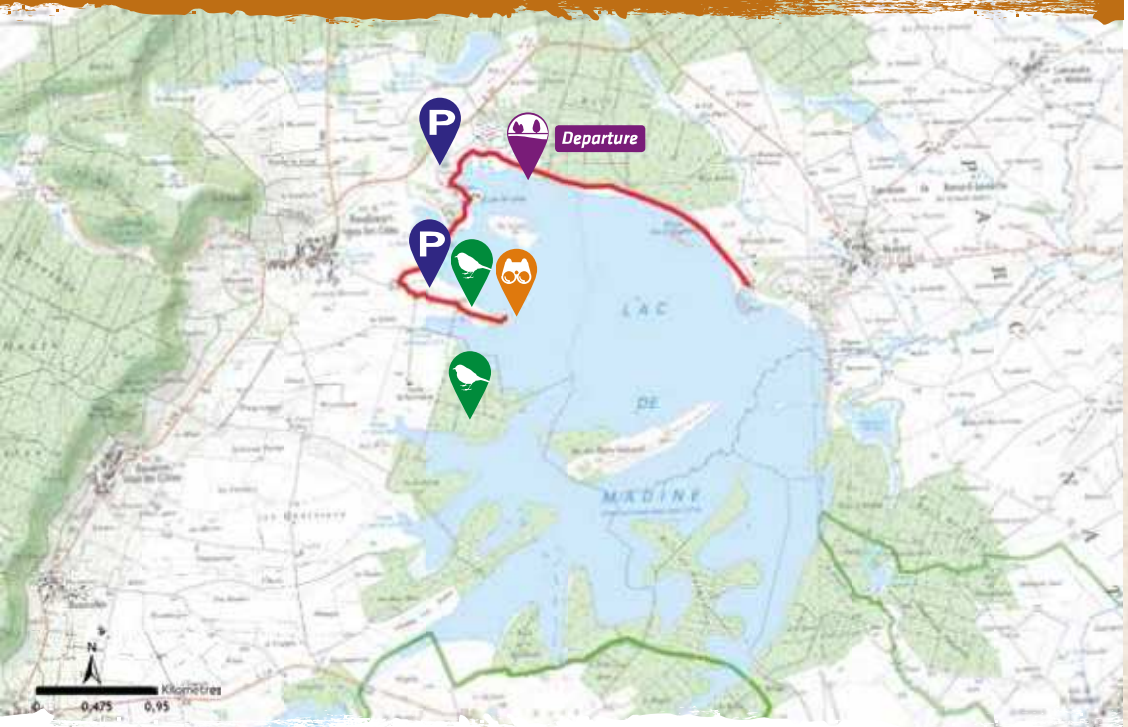

Extraits des fonds cartographiques - IGN Paris 2015 - Autorisation n°70 15001

Hike: 5.5 km (3.42 miles) / 1.5 hour

Place to leave your car · Most interesting area · Public hide · Interpretation trail

The National no-hunting and wildlife Reserve covers 1800 ha. It is of primary importance for migrant aquatic birds. Its natural richness make a migratory stopover and wintering site for nearly 250 species of birds. Indeed, in winter this area can hold more than 10,000 waterbirds.

It is also a very good site for wintering waterfowl such as Common Goldeneye, the Red-breasetd Merganser or Smew. It is during migration that bird diversity is at its hight. A nature-trail with signboards translated into English will help you to learn more. This trail leads to a hide that offers stunning views over the lake and the reedbed.

To be seen in the area:

Great Egret • Eurasian Bittern • Greylag Goose• Gadwall • Osprey • Marsh Harrier • Hen Harrier • Little Gull • Black Tern • Great Reed Warbler • Red-backed Shrike • White-tailed Eagle • Purple Heron • Collared Flycatcher • Little Crake • White-fronted Goose

Where to sleep?
(accomodation partners)

3 **Cottage "Les berges du Lac de Madine"**
55210 Heudicourt-sous-les-Côtes *(Map datum: B3)*

Tel.: +33 (0) 329 900 280
gite-berges-lac-madine@laposte.net
www.gites-berges-lac-madine.fr
> 4 people
Refuges LPO

4 **Cottage "Le vieux pressoir"**
55210 Buxières-sous-les-Côtes *(Map datum: B4)*

Tel.: +33 (0) 662 965 807
> 10 people (5 rooms)

5 **Cottages "Les gîtes du Holit"**
54470 Pannes *(Map datum: C3)*

Tel.: +33 (0) 383 819 971
maryline.andre@gitesduholit.com
www.gitesduholit.com
> 5 people (2 cottages)

Red-backed Shrike

Wildlife information
Parc naturel régional de Lorraine

Tel.: +33 (0) 383 842 515
www.pnr-lorraine.com

Tourist information
Syndicat Mixte du lac de Madine

Tel.: +33 (0) 329 893 250
www.lacmadine.com

Shop (local products)
Chèvrerie de Chaillon

32 Grande Rue
55210 Chaillon

Tel.: +33 (0) 329 900 939
Open from Tuesday to Saturday

Birds (Area 3)

CÔTES DE MEUSE - POINT X ON THE EPARGES PEAK. WHEN NATURE TAKES ITS COURSE.

©IGN SCAN 25® - 2011 COPIE ET REPRODUCTION INTERDITES (données issues du protocole MEDAD)

Hike: 6 km (3.73 miles) / 2 hours

P Place to leave your car Most interesting area

"On relatively small areas, among the places where you can see a landscape, one whose view is the most beautiful is almost always the one that is the most tactically interesting from a military point of view" Yves Lacoste

Nature always takes over, even after being torn apart by wars. Landscapes and ecosystems are finally transformed to be reborn in greenery. Symbol of violent fighting in 1915, the Eparges peak was a strategic site during the Great War.

The conflict above ground sinks underground and mine warfare begins. Funnels, tunnels, trenches or blockhouses are visual reminders of this war. Conifers were planted on the battlefield. Today, specific biodiversity has taken residence.

To be seen in the area:

Birds:
Red-backed Shrike • Northern Goshawk • Wood Warbler • Woodlark • Eurasian Wryneck • Hoopoe

Others:
Wall and Sand Lizard • Yellow-bellied Toad • Grass Snake • European Tree Frog • Great Crested Newt • Wild Cat

Northern Goshawk

Where to sleep?
(accomodation partners)

6 **Cottage "Le Logis des Côtes"**
55160 Ronvaux *(Map datum: B2)*

wurtz@lametairiedesvergers.com
www.lametairiedesvergers.com
> 6 people
Refuges LPO

7 **Bed and Breakfast**
"La Métairie des vergers"
55160 Watronville *(Map datum: A2)*

wurtz@lametairiedesvergers.com
www.lametairiedesvergers.com
> 3 rooms
Refuges LPO

Wildlife information
Parc naturel régional de Lorraine

Tel.: +33 (0) 383 846 767
www.pnr-lorraine.com

Ecomuseum, biodiversity garden and shop (local products)

87 rue Chaude
55210 Hannonville-sous-les-Côtes

Tel.: +33 (0) 329 873 294
www.ecomusee-hannonville.com

Birds and Orchids (Area 4)

GÉNICOURT CALCAREOUS GRASSLANDS AND DISCOVERY INTERPRETATION TRAIL.

©IGN SCAN 25® - 2011 COPIE ET REPRODUCTION INTERDITES (données issues du protocole MEDAD)

Hike: 6 km (3.73 miles) / 2 hours

P Place to leave your car · Most interesting area · Interpretation trail

155 million years ago, coral reefs in shallow waters covered the site of this old stone quarry. Debris of shells and skeletons of marine animals were deposited here. These skeletons form today's bedrock.

The 600 meter trail passes through many different habitats over what is a short distance, they have their various specific plants and animals.

To be seen in the area:

Birds:
Northern Goshawk • Eagle Owl • Peregrine Falcon • Common Kestrel • European Nightjar

Orchids:
Military Orchid • Pyramidal Orchid • Bee Orchid • Late Spider Orchid • Dark Red Helleborine

Others:
Pigamon rocks Lesser Meadow-rue • Helianthème • Common Polygala • Common Globular • Sand Lizard • Smooth snake • Burnets

Great Spotted Woodpecker

Where to sleep?
(accomodation partners)

8 **Bed and Breakfast "Le Ciel Bleu"**
55210 Deuxnouds-aux-Bois *(Map datum: B3)*

Tel.: +33 (0) 970 261 405
verhuur@lecielbleu.eu
www.lecielbleu.eu
> 5 rooms

Wildlife information
Conservatoire d'espaces naturels de Lorraine

Tel.: +33 (0) 382 208 800
www.cren-lorraine.com

Parc naturel régional de Lorraine

Tel.: +33 (0) 383 846 767
www.pnr-lorraine.com

Shop (local products)
Coopérative fruitière "Jardin de Lorraine"

32 rue de la Mirabelle
55210 Billy-sous-les-Côtes

Tel.: +33 (0) 329 893 224

Birds, Orchids and Amphibia (Area 5)

EUVILLE STONE QUARRY AND WETLAND **GÉVAUD** POND.

©IGN SCAN 25® - 2011 COPIE ET REPRODUCTION INTERDITES (données issues du protocole MEDAD)

Longer hike: 4 km (2.49 miles) / 1 hour

Place to leave your car · Most interesting area · Interpretation trail

Euville Stone Quarry

This site is unique in Lorraine not only because of the size of the quarries but also their history. An unexpected ecosystem is found due to the presence of rock scree, cliffs, grass sward and upsurging groundwater. The sand quarry supports many orchids in this arid environment.

Wetland Gévaux pond

The small Gevaux pond is set in a beautiful forest glen, where we find a source and a tuffaceous marsh. This fishpond, the bottom of which is covered with cobblestones was once used by monks to stock carp so that they cleaned themselves; carp caught in the ponds of the Reine forest.
There are many amphibians including the Alpine and Palmate newts, the Midwife toad and the Common frog.

To be seen in the area:

Euville Stone Quarry

Birds:
Eagle Owl • Black Woodpecker • Meadow Pipit

Orchids and others plants:
Lizard Orchid • Fly Orchid • Bee Orchid • Military Orchid • Pyramidal Orchid • Dark Red Helleborine • Round Leaved Wintergreen • Late Spider Orchid

Wetland Gévaux pond

Amphibia:
Midwife Toad • Common Frog • Alpine Newt • Smooth Nenot

European Tree Frog

Where to sleep?
(accomodation partners)

9 **Cottage "La Villasatel"**
Carrières d'Euville
55200 Euville *(Map datum: B5)*

Tel.: +33 (0) 329 913 310
contact@villasatel.fr
www.villasatel.fr
> 50 people

Wildlife information Centre d'animation des Carrières d'Euville

55200 Euville

Tel.: +33 (0) 329 913 316

LPO Garden
Jardin sous les Côtes

55300 Apremont-la-Forêt

Tel.: +33 (0) 329 904 090

Shop (local products)
Aux Douceurs Lorraines

10 place du fer à Cheval
55200 Commercy

Tel.: +33 (0) 329 907 879

Birds, Dragonfly and others (Area 6)
FORÊT DE LA REINE.

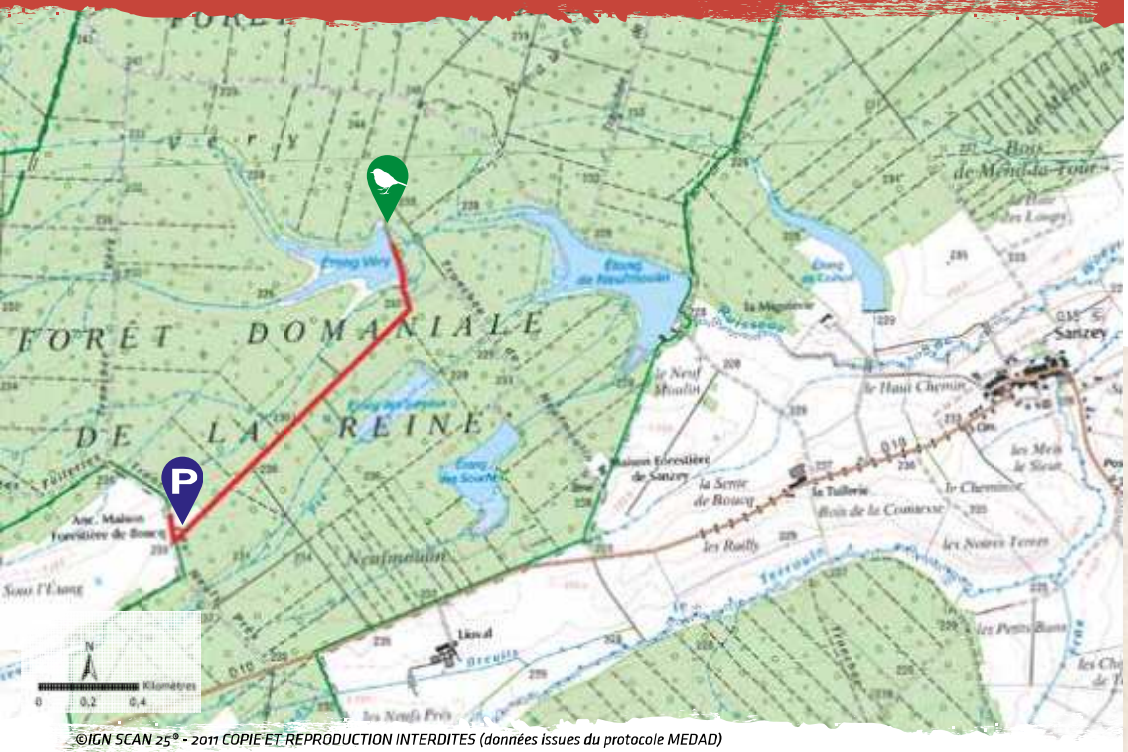

©IGN SCAN 25® - 2011 COPIE ET REPRODUCTION INTERDITES (données issues du protocole MEDAD)

Hike: 2 km (1.24 miles) / 30 minutes

Place to leave your car Most interesting area

At the foot of the Meuse Hills, the Reine Forest is a humid forest of 5 000 ha. It includes more than a dozen natural freshwater ponds. An interesting site for naturalists but beware, some of the ponds are inaccessible.

To be seen in the area:

Birds:
Collared Flycatcher • Honey Buzzard • Middle Spotted Woodpecker • Red Kite • Black Kite • Eurasian Hobby • Marsh Harrier • Eurasian Bittern • Black Stork • White-tailed Eagle • Osprey • Northern Goshawk • Common Crane • Red-backed Shrike

Dragonfly :
Mercury Bluet • Yellow-spotted Whiteface • Lilypad Whiteface • Eurasian Basket Tail

Others:
Marsh Fritillary • Large Copper • European Tree Frog • Wild Cat • bats • newts

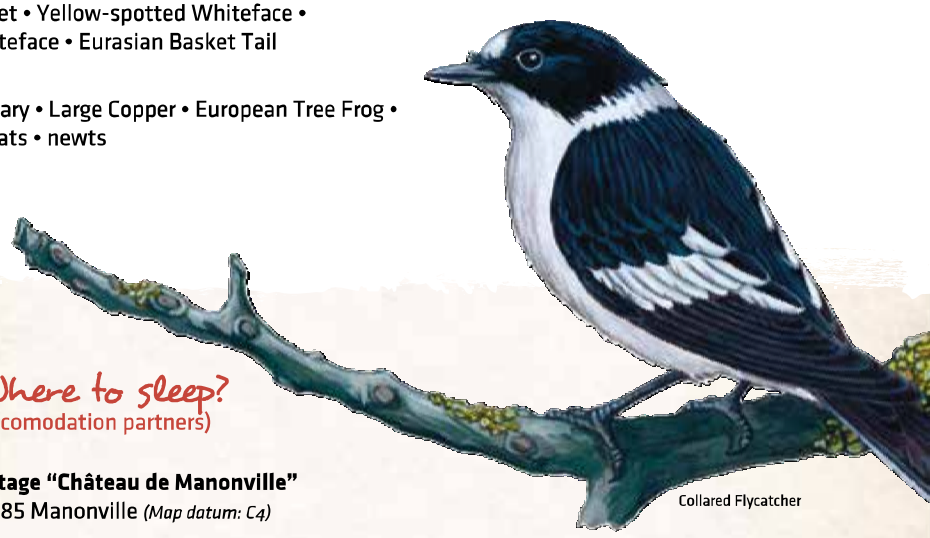

Collared Flycatcher

Where to sleep?
(accomodation partners)

10 **Cottage "Château de Manonville"**
54385 Manonville *(Map datum: C4)*

Tel.: +33 (0) 383 234 950
contact@gites54.com
www.gites54.com
> 2 cottages (12 people and 4 people)
> Collection of stuffed birds of Baron Hamonville, a famous nineteenth century Lorraine ornithologist.

Wildlife information
Parc naturel régional de Lorraine

Tel.: +33 (0) 383 846 767
www.pnr-lorraine.com

Shop and Restaurant (local products)
Le Caveau

6 rue Victor Hugo
54200 Brûley

Tel.: +33 (0) 983 892 440
littlelorrainesarl@gmail.com
Open from Monday to Sunday

Birds, Orchids and Butterflies (Area 7)

ARNAVILLE, THE MAD RUPT VALLEY AND THE RUDEMONT LIMESTONE GRASSLAND.

©IGN SCAN 25® - 2011 COPIE ET REPRODUCTION INTERDITES (données issues du protocole MEDAD)

Hike: 3.2 km (1.99 miles) / 1 hour

Place to leave your car Most interesting area

This limestone grassland overlooks the confluence of two rivers, the Rupt-de-Mad and the Moselle. These habitats, located on shallow soils of the plateaus and south-facing slopes have southern affinities.

The fauna and the flora are particularly suited to dry conditions and summer heat. Many rare and protected species are present: orchids, insects, reptiles ...

The site combines floral and archaeological attractions and offers panoramic views of the valleys.

To be seen in the area:

Birds:
Red-backed Shrike • Common Kingfisher • Grey Wagtail • Cirl Bunting • White-throated Dipper

Orchids and others plants:
Orchids : 18 species (Mueller's Helleborine • Small-leaved Helleborine • Monkey Orchid • Violet Limodore...) • European Michaelmas-daisy • Haller's Sedge

Butterflies:
Large Blue • Burnet Moths • Marsh Fritillary

Late Spider Orchid

Where to sleep?
(accomodation partners)

11 **Bed and Breakfast "Les Chataîgniers"**
57680 Novéant-sur-Moselle *(Map datum: D3)*

Tel.: +33 (0) 387 699 341
elisa.bitton@orange.fr
monsite.orange.fr/leschataigniers
> 2 rooms

12 **Bed and Breakfast or sleep in the trees**
Cabanes en Lorraine
57130 Ancy-sur-Moselle *(Map datum: D3)*

Tel.: +33 (0) 668 598 354
obstetar.marc@bbox.fr
www.cabanes-lorraine.com
> 4 treehouses (16 people)

Wildlife information
Conservatoire d'espaces naturels de Lorraine

Tel.: +33 (0) 387 030 090
www.cren-lorraine.com

Shop (local products)
Epi A Lor'

1 rue Nivoy
54530 Pagny-sur-Moselle

Tel: +33 (0) 687 417 055

Boucherie épicerie Saint-Clément

6 Place de la République
57130 Ancy-sur-Moselle

Tel: +33 (0) 387 311 937

Birds, Orchids AND Butterflies (Area 8)

LINDRE LAKE (A FRAGILE NATURAL AREA) AND THE ROMERSBERG FOREST WETLAND INTERPRETATION TRAILS (LINDRE AND "LES ESSARTS").

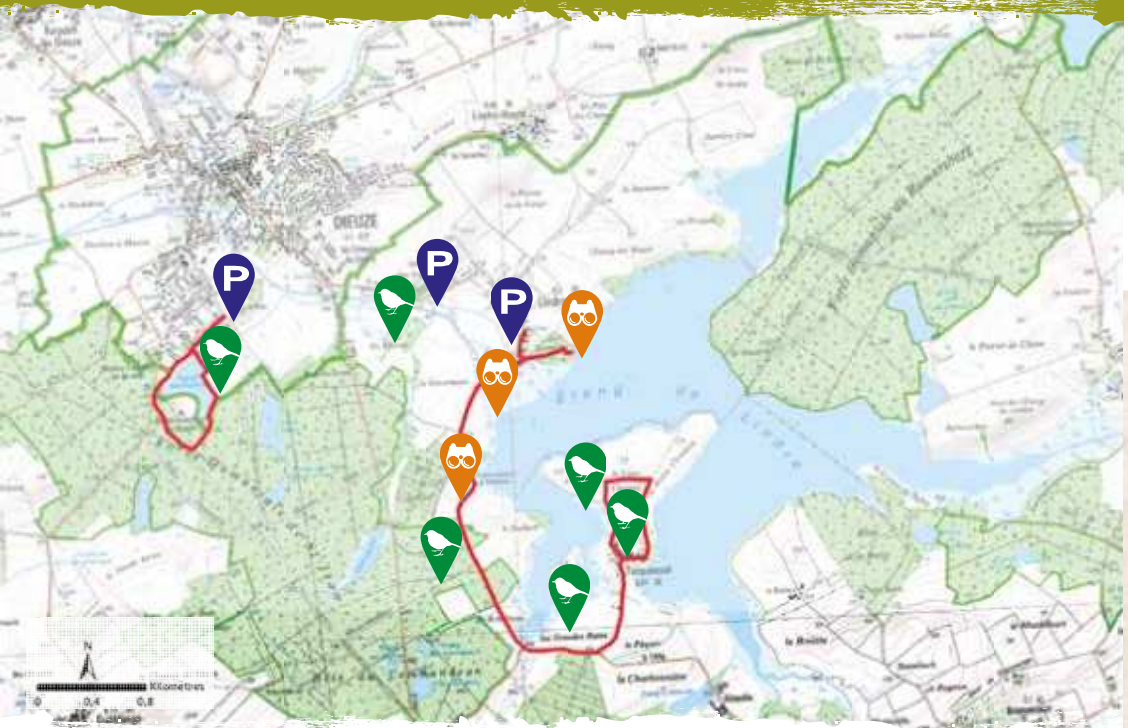

Extraits des fonds cartographiques - IGN Paris 2015 - Autorisation n°70 15001

Short hike: 2 km (1.24 miles) / 45 minutes
Long hike: 9 km (5.59 miles) / 3 hours

P Place to leave your car Most interesting area Public hide

This natural site (RAMSAR) that is used by a large diversity of birds covers 970 ha. It consists of 12 fishponds, meadows, reedbeds, forests and marshes. Three bird hides offer a view of the lake and reedbeds. A wetland interpretation trail provides views of the lake and the Tarquimpol peninsula. Romersberg forest (420 ha), inserted between the two major branches of Lindre lake forms, with other large nearby forests, a vast forest corridor that is a breeding site for Collared Flycatcher, emblem of Lorraine ornithology .

The Essarts Pond Trail: A 3 km long trail that allows for the observation of the lake's birds.

To be seen in the a

Birds:
Purple Heron • Little Bittern • Greylag Goo
Black-necked Grebe • Garganey • Red-cres
Pochard • Osprey • Marsh Harrier •
Black Kite • Savi's Warbler • Bluethroat •
Middle-spotted Woodpecker •
White and Black Stork • Wood Sandpiper
Red-throated Diver • White-tailed Eagle •
Aquatic Warbler • Collared Flycatcher •
Greet Reed Warbler • Marsh Warbler •
European Stonechat • Eurasian Tree Sparr
Lesser Spotted Woodpecker • Eurasian Ho
Honey Buzzard • Wood Warbler •
Eurasian Golden Oriole

White-tailed Eagle

Where to sleep?
(accomodation partners)

13 **Bed and Breakfast "Château d'Al**
57260 Tarquimpol *(Map datum: G4)*

Tel.: +33 (0) 387 054 663
chateau.alteville@free.fr
www.chateaudalteville.com
> 5 rooms

14 **Bed and Breakfast "Château de Romécourt"**
57810 Azoudange *(Map datum: G4)*

Tel.: +33 (0) 387 866 735
romecourt@nordnet.fr
www.chateauderomecourt.com
> 2 rooms

Wildlife information
Domaine de Lindre

Tel.: +33 (0) 387 350 280
www.domainedelindre.com

Parc animalier de Sainte-Croix

Tel.: +33 (0) 387 039 205
www.parcsaintecroix.fr

Shop (local products)
La Corbeille Lorraine

15 bis rue Principale
57670 Montdidier

Tel.: +33 (0) 387 014 586
www.corbeille-lorraine.fr

Birds, Dragonfly, Butterflies (Area 9)
RÉCHICOURT WETLAND AND ARBORETUM.

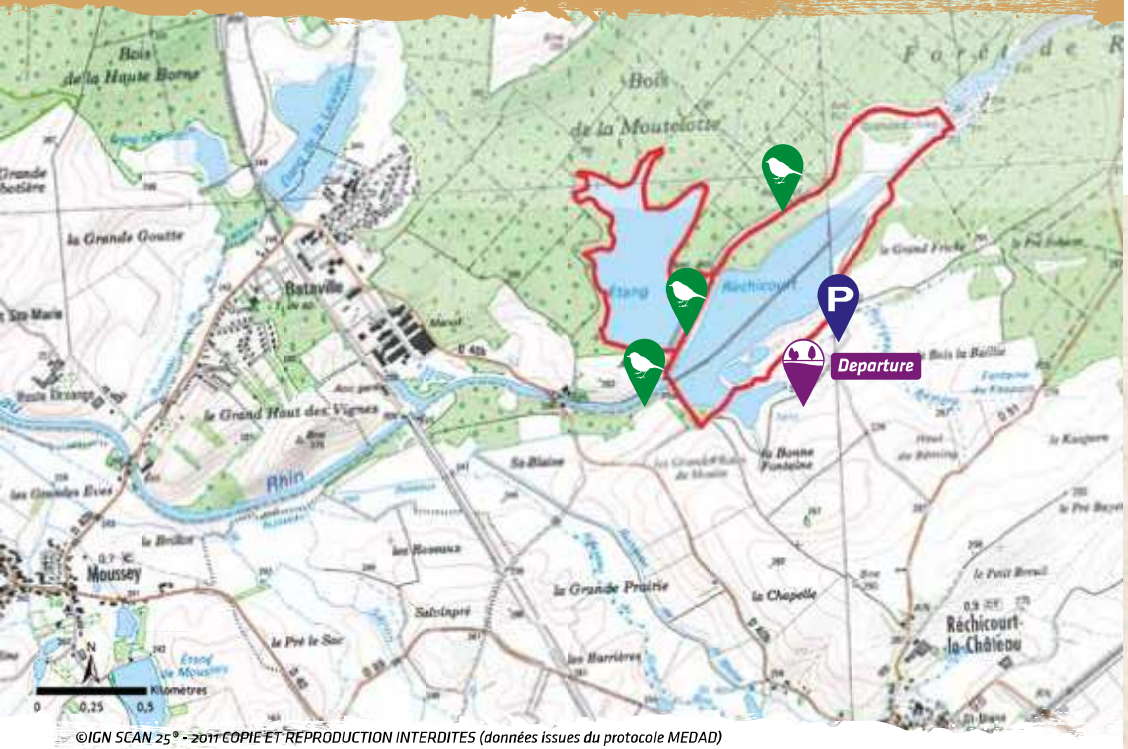

©IGN SCAN 25® - 2011 COPIE ET REPRODUCTION INTERDITES (données issues du protocole MEDAD)

Short hike: 5.5 km (3.42 miles) / 2 hours
Short + long hike: 9 km (5.59 miles) / 3 hours

Place to leave your car · Most interesting area · Interpretation trail

Réchicourt wetland is an association of a canal, streams associated with their riverine forest, wet woodlands, ponds (mainly forest) and fishponds with their reedbeds. There is much of ecological interest here with many protected birds and amphibians, such as the Tree Frog. Dry grasslands on the edge of the Réchicourt fishpond host some rare and protected plant, butterfly and dragonfly species.

To be seen in the area:

Birds:
Purple Heron • Great Egret • Red-backed Shrike • Greet Reed Warbler • Aquatic Warbler • Water Rail • Little Bittern • Spotted Crake • Marsh Harrier • Eurasian Penduline Tit

Dragonfly:
Mercury Bluet

Butterflies:
Large Copper • Marsh Fritillary

Insects:
Praying mantis • New Forest Cicada

Banded Demoiselle

Where to sleep?
(accomodation partners)

15 **Cottage "Le Pré Florentin"**
57810 Réchicourt-le-Château *(Map datum: G5)*

Tel.: +33 (0) 387 375 769 / 763
Mid-week is possible (4 nights - Friday to Sunday)
mairie-rechicourt@wanadoo.fr
www.rechicourt-le-château.fr
> 8 people

16 **Bed and Breakfast "Le Logis Bataville"**
57770 Moussey *(Map datum: G5)*

Tel.: +33 (0) 684 795 306
ghislain.gad@neuf.fr *or* le.logis.bataville@sfr.fr
www.le-logis-bataville.com
> 5 rooms

17 **Aboard a ship along the canals**
57810 Lagarde *(Map datum: G5)*

Tel.: +33 (0) 387 866 501
contact@navigfrance.com
www.navigfrance.com

Wildlife information
Conservatoire d'espaces naturels de Lorraine

Tel.: +33 (0) 387 030 090
www.cren-lorraine.com

Birds and others plants (Area 10)
SALT MARSHES AND PONDS DISCOVERY TRAIL.

©IGN SCAN 25® - 2011 COPIE ET REPRODUCTION INTERDITES (données issues du protocole MEDAD)

Hike: 30 minutes

P Place to leave your car · Most interesting area · Interpretation trail

Away from the coast, salt marshes and ponds are a very rare habitat.

The Seille valley in the Lorraine is the largest site in mainland France.

The presence of salt formations which date back over 200 million years is the reason for this ecosystem where a salt-tolerant flora has developed along with a specific fauna (insects able to live in salty environments).

Six-spot Burnet

To be seen in the area:

Birds:
Eurasian Curlew • Whinchat • European Stonechat • Corn Crake • Corn Bunting • Green Sandpiper • Common Quail • Savi's Warbler • Water Rail • Common Nightingale • Little Owl

Plants:
Samphire (late summer) • Baudot's Crowfoot • Saltmarsh Rush • Bulbous foxtail • Marsh Mallow • Barley-eared Sedge • Seaside Sandwort • Sea aster • Sea arrowgrass

Little Owl

Where to sleep?
(accomodation partners)

18 **Cottage "Le pavillon du Gouverneur"**
57630 Marsal *(Map datum: F4)*

Tel.: +33 (0) 387 011 454
www.gites57.com
> 4 people

Wildlife information
Conservatoire d'espaces naturels de Lorraine

Tel.: +33 (0) 387 030 090
www.cren-lorraine.com

Musée départemental du Sel

57630 Marsal

Tel.: +33 (0) 387 350 150
www.cg57.fr

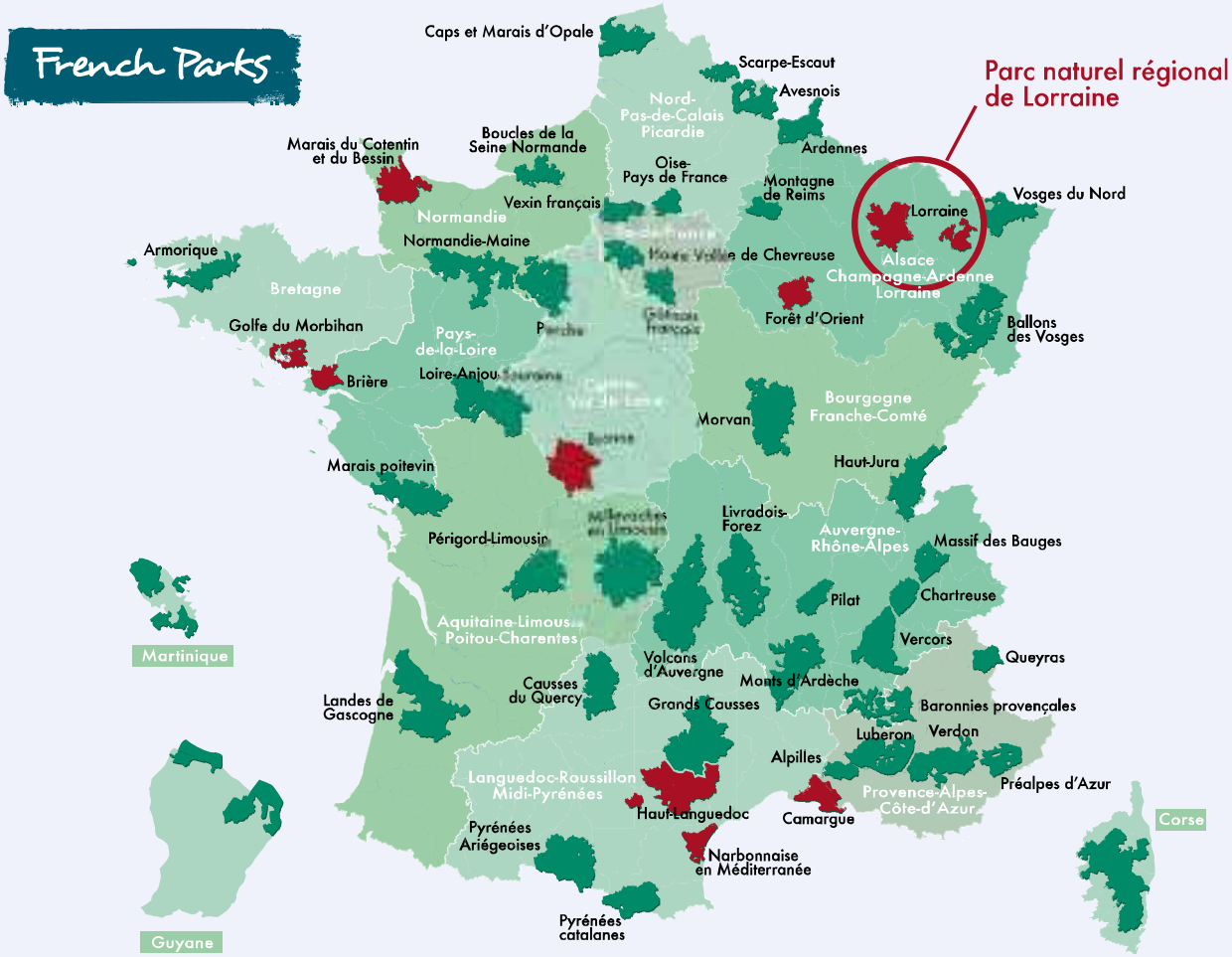

■ Parks that have published a booklet entitled "Where to watch birds (and other wildlife) in Parc naturel régional".

www.parcs-naturels-regionaux.fr/en

Illustrations:

Carole Pourcher
Find his work on:
carolepourcher.blogspot.fr

Parc naturel régional de Lorraine

Maison du Parc

Logis Abbatial
Rue du Quai - B.P. 35
54702 Pont-à-Mousson Cedex

Tel.: +33 (0) 383 816 767
www.pnr-lorraine.com

Parc naturel régional de Lorraine

Région ALSACE CHAMPAGNE-ARDENNE LORRAINE

Liberté • Égalité • Fraternité
RÉPUBLIQUE FRANÇAISE
Direction régionale de l'Environnement, de l'Aménagement et du Logement
LORRAINE
BASSIN RHIN-MEUSE

CERTIFIÉ BCS ISO 14001

IMPRIM'VERT Votre imprimeur agit pour l'environnement

papiers
Avec Ecofolio tous les papiers se recyclent.

Lorraine Graphic imprimerie - édition limitée
synchro | www.studio-synchro.fr | 2016